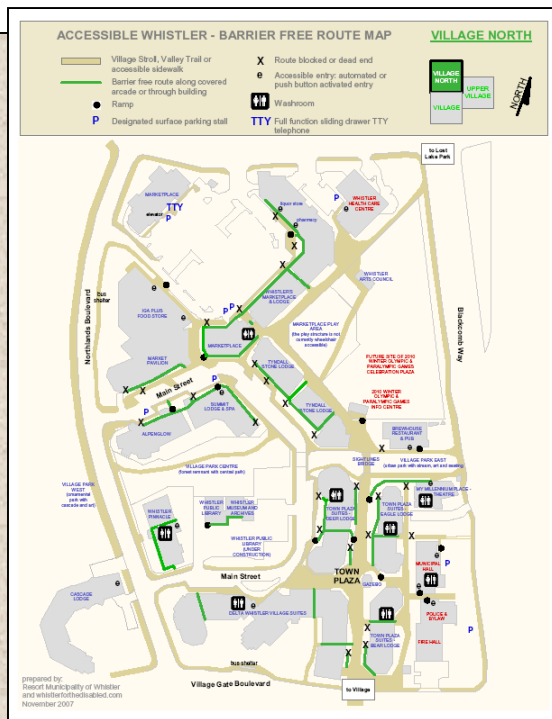
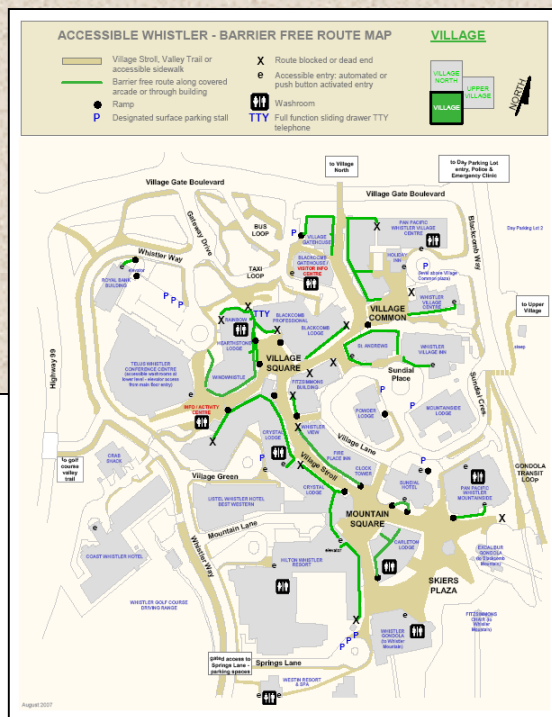
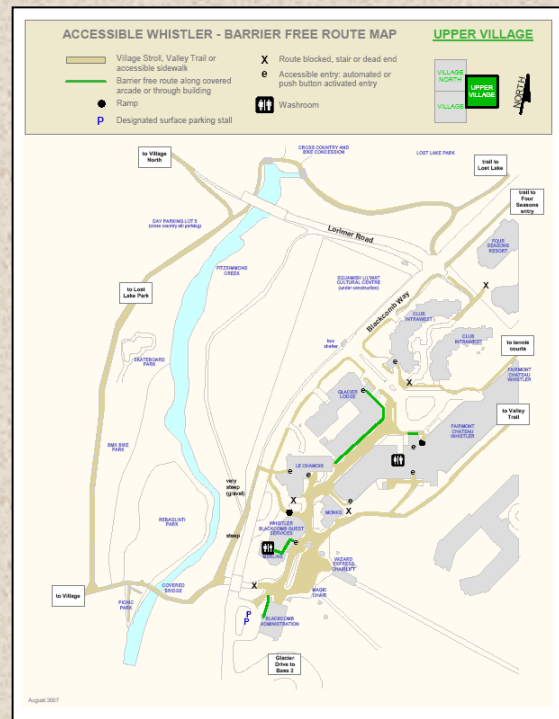


# The Whistler Accessibility Project:

## Barrier Free Route Maps of Whistler Village, Village North and Upper Village







These maps and the ramp access signs posted outside buildings were priority projects identified by Whistler's volunteer Accessibility Advisory Group. These maps were created by the Resort Municipality of Whistler and [whistlerforthedisabled.com](http://whistlerforthedisabled.com)

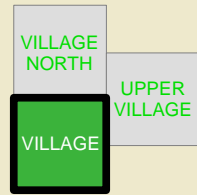




# ACCESSIBLE WHISTLER - BARRIER FREE ROUTE MAP





## VILLAGE




-  Village Stroll, Valley Trail or accessible sidewalk
-  Barrier free route along covered arcade or through building
-  Ramp
-  Designated surface parking stall
-  Route blocked or dead end
-  Accessible entry: automated or push button activated entry
-  Washroom
-  Full function sliding drawer TTY telephone



# ACCESSIBLE WHISTLER - BARRIER FREE ROUTE MAP

## UPPER VILLAGE

-  Village Stroll, Valley Trail or accessible sidewalk
-  Barrier free route along covered arcade or through building
-  Ramp
-  Designated surface parking stall

-  Route blocked, stair or dead end
-  Accessible entry: automated or push button activated entry
-  Washroom

